






Task orders 2001

- B/W Digital Orthophotos (1 ft pixel resolution)
- Updated Contour Mapping (2 ft interval)
- Update Control Mapping
- Update Planimetric Mapping (which include)
- Buildings
- Tanks/Silos
- Street Centerlines
- Edge of Pavement
- Driveways
- Parking Lots
- Sidewalks
- Cart Paths
- Swimming Pools
- Fence
- Tree Lines
- Light & Electric Poles
- Streams & Ponds Concrete Drainage Swales
- Catch Basins
- Towers
- Storm Inlets
- Permanent Monuments

1995, 1999, 2001 PLANIMETRIC LAYERS

- TRANSPORTATION
- PAVED ROAD & PARKING
- UNPAVED ROAD & PARKING
- PAVED DRIVEWAY
- UNPAVED DRIVEWAY
- VEHICULAR TRAIL
- RAILROAD
- SIDEWALK
- BRIDGE, CULVERT
- GUARDRAIL
- CONCRETE BARRIER, ORNAMENTAL WALL, HEADWALL
- HYDROGRAPHY
- POND, LAKE, CREEK, RIVER, PAVED DITCH
- DITCH
- SWAMP
- CONTROL
- HORIZONTAL CONTROL
- VERTICAL CONTROL
- HORIZONTAL & VERTICAL
- STATE PLANE GRID TIC
- CONTOUR
- INDEX COTOUR
- INTERMEDIATE CONTOUR
- DEPRESSION CONTOUR
- QUESTIONABLE CONTOUR
- SPOT ELEVATION
- WATERSURFACE ELEVATION
- UTILITIES
- UTILITY POLE
- MISCELLANEOUS POLE
- LIGHT POLE
- TOWER
- SANITARY SEWER MANHOLE
- WATER VALVE
- FIRE HYDRANT
- CATCH BASIN
- STORM INLET
- LOCATED OBJECT
- BOUNDARIES
- CITY
- AREA UNDER CONSTRUCTION
- AGRICULTURAL FIELD LINE
- MISCELLANEOUS
- BUILDING
- UNDER CONSTRUCTION
- SWIMMING POOL
- TANK, SILO
- FENCE
- FLAG POLE
- MISCELLANEOUS CIRCLE, SQUARE
- BROADCAST ANTENNA
- SATELLITE DISH
- TREE LINE
- SINGLE TREE
- RECREATION
- UNPAVED RECREATION
- TENNESSEE STATE PLANE COORINATE 1927

Legend

-  2001 Ortho and Plan Digital Updates
-  1999 Ortho Only 1995 GRW Plan
-  1999 Ortho and Plan Digital
-  UGB
-  1995 GRW Plan Only

- Additional Data/Orthophotography:
- 1995 GRW AutoCad dwg in digital and hard copy, hard copy photo
 - 1989 Landis Hard copy of photo
 - 1985 Hard copy of photo
 - 1976 Atlantic Aerial photo lines
 - 2000 Kucera digital orthos of county with planimetrics

